



* 2 0 0 5 R 2 9 9 9 7 *

2005R29997

RECORDED ON
10/03/2005 02:48:32PM
CHAMPAIGN COUNTY
RECORDER
BARBARA A. FRASCA
REC FEE: 76.00
RHSPS Fee: 10.00
REV FEE:
PAGES 15
PLAT ACT:
PLAT PAGE: 1

Prepared by:
Kelly E. Ford
Lietz Banner Ford LLP
1605 S. State St., Ste. 103
Champaign, IL 61820
(217) 353-4900

Above Space for Recorder's Use Only

**TRAILS EDGE 3 SUBDIVISION
CITY OF CHAMPAIGN,
CHAMPAIGN COUNTY, ILLINOIS**

STATE OF ILLINOIS)
) SS.
COUNTY OF CHAMPAIGN)

OWNER'S CERTIFICATE

CURTIS FARMS LLC, an Illinois limited liability company, being the sole owner of the real estate hereinbefore described in the surveyor's certificate on the face of the plat for Trails Edge 3 Subdivision, Champaign County, Illinois, has caused the same to be surveyed by Chad E. Wallace, Illinois Professional Land Surveyor No. 3521, and has subdivided said real estate into lots, streets, and commons, said subdivision to be known as Trails Edge 3 Subdivision.

Owner hereby grants and dedicates perpetually the tracts, shown on the Plat as street(s), road(s), and/or other open public space ("right-of-way") to the City of Champaign, for public use, with the right to use the right-of-way for transportation, utility or any other use City of Champaign shall deem to be necessary or useful to the public. No person shall obstruct the right-of-way unless the City of Champaign authorizes the obstruction in writing. The right-of-ways shall bear the respective names shown on the Plat subject to the right of the City of Champaign to change the name as provided by law.

Owner hereby dedicates perpetually the tracts shown on the Plat as "easements", "utility easements", "drainage easements" or any other easement, however designated, to the City of Champaign for public utility purposes, including but not limited to water, sanitary sewer, storm sewer and drainage, gas, telephone, electricity, cable television, or any other such use that the City of Champaign shall deem to be necessary and useful to the public. All such utility improvements, to the extent practicable, shall be located underground.

The City of Champaign shall have the right to authorize persons to use the easement and to maintain or authorize a utility to maintain the easement free from buildings, fences, structures, and obstructions of any kind whatsoever. No person shall obstruct the easement unless the City of Champaign authorizes the obstruction in writing. Vegetation, unless otherwise prohibited by law, shall not be considered an obstruction of the easement nor shall post office boxes or other small structures required by law to be placed within the easement; however, only grass may be maintained in that portion of any drainage tract located in a floodway or floodplain. The property owner shall bear the cost of repair or replacement of any such items damaged or destroyed as a result of use or maintenance of the easement for utility purposes. Berms or grading changes made which are not in conformance with the approved plans for drainage filed with the City shall be considered obstructions. The cost of removing unauthorized obstruction shall be borne by the owner of the property on which said obstruction is located.

SCHOOL DISTRICT STATEMENT

Pursuant to 765 ILCS 205/1 the undersigned states that to the best of their knowledge the school district in which the premises lie is Champaign Unit 4.

COVENANTS AND RESTRICTIONS

It is hereby provided that all conveyances of property hereafter made by the present or future owners of any of the lands described in the aforesaid surveyor's certificate, shall, by adopting the description of said platted lands as Trails Edge 3 Subdivision be taken and understood as if incorporating in all such conveyances, without repeating the same, the following restrictions which are applicable to each tract of land described in said surveyor's certificate, to wit:

1. **DEFINITIONS.** For the purpose of this declaration, certain words and terms are hereby defined:

Accessory buildings: Separate buildings located on the same building site and which are incidental to the main building or to the main use of the premises.

Building area: That portion of a building site within which the construction and maintenance of main buildings is permitted.

Building site: At least 95% of one entire lot as platted upon which one, and only one, dwelling, together with accessory buildings, may be built.

Dwelling: The main building on any building site. The dwelling is to be designed for and is to be used exclusively for a residence for one family.

Family. A group of persons living together as a single housekeeping unit in which not more than two of the persons are unrelated by blood, marriage or adoption.

Ground floor area: That portion of a dwelling which is built over a basement or a foundation but not over any other portion of the dwelling.

Structure: Any building, planting, dwelling, fence, excavation or any other thing or work on the real estate (including, but not limited to, antenna systems).

Developer: The developer is Curtis Farms LLC, its successors or assigns, having a principal office at #7 Dunlap Ct., Savoy, IL 61874.

Common Areas: All areas to be conveyed to and owned by the Trails Edge 3 Homeowners' Association as defined by the Plat upon completion by the Developer of all required public improvements located in such Common Areas.

Trails Edge Subdivisions: Any and all subdivisions that belong to and are governed by the Trails Edge Homeowners' Association.

Architectural Control Committee: A designated body with the authority to approve or disallow the placement of any structure on a building site.

2. **BUILDING AREA/BUILDING SET-BACKS.** All buildings shall be placed no closer than 20 feet from the rear lot line, no closer 25 feet from the front lot line, and no closer than 8 feet from the side yard line.

Eaves, steps and open porches shall not be considered as part of a building, The Architectural Committee shall have the privilege and authority to approve any reduction of the foregoing set-back requirements, provided that such reductions are in conformance with the City of Champaign ordinances.

3. **ALLOWABLE STRUCTURES.** No structures shall be erected, placed or permitted to remain on any building site other than one detached single family dwelling not to exceed two stories in height, a private garage for not less than two nor more than three cars; provided, however, that four cars may be allowed with the consent of the Architectural Review Committee if the garage configuration results in no more than two garage doors facing the street. No above-ground swimming pools or out buildings may be constructed on any lot.

4. **MINIMUM GROUND AREA REQUIREMENTS.** No main structure shall be permitted on any building site covered by these covenants, the habitable floor area of which, exclusive of basements, porches and garages, is less than the minimum square feet of floor area prescribed as follows: **Single family dwelling:** In the event that such building is of one story, it shall contain not less than 2000 square feet of ground floor area; in the event that such building is of one and one-half stories or two stories, it shall contain not less than 2,500 square feet. All dwellings shall be constructed with either basement or crawl space under at least 70% of the heated ground floor area. The garage to be constructed on each lot shall contain adequate space for storing property ordinarily stored in garages.

5. **PERMISSIBLE BUILDING AND ORDER OF CONSTRUCTION.** All buildings erected on any building site shall be constructed of new material of good quality suitably adapted to use in the construction of residences; and no old building or buildings shall be placed on, or moved to, said premises, nor shall used or reclaimed material be employed in any construction thereon. No living units shall be constructed with pre-assembled interior wall treatment, excepting ordinary drywall constructed with joints taped on the site. Accessory buildings (garages) shall not be erected, constructed or maintained prior to the erection or the construction of the dwelling. Roofs shall have a minimum 8/12 pitch. Only 30-year architectural shingles, wood shakes, or tile roofs shall be permitted; no three (3) tab

roofs will be permitted. The surface of three quarters (3/4) of the exterior front elevation shall be brick, stone, or a combination of brick and stone.

6. **MAINTENANCE OF LOTS AND NUISANCES.** No noxious or offensive activity, and no activity which shall be deemed by the Architectural Committee to constitute a nuisance, shall be carried on upon any lot and no lot owner shall allow weeds, rubbish or debris of any kind to accumulate on or be placed upon any property in the subdivision so as to make the same unsanitary, unsightly, offensive or detrimental to the value of any other property in the subdivision, or to the enjoyment of the occupants thereof. All lawns shall be well-maintained and grass shall be kept mowed to a height of six inches or less, even prior to construction of a residence. If the owner of any lot permits weeds, rubbish or debris to accumulate thereon, or grass to grow beyond the six-inch requirement, the Developer or the Trails Edge Homeowners Association may cause the same to be removed and charge the cost of removal to the owner of such lot.

7. **SIGNS.** Signs may only be placed upon lots in this subdivision if such signs comply with the provisions of the Champaign, Illinois Zoning Ordinance applicable to the subdivision.

8. **PETS.** Not more than two dogs, cats or other domestic house pets shall be kept on any lot in the subdivision and the same shall not be kept for breeding or commercial purposes.

9. **BOAT AND MOTOR VEHICLE PARKING AND REPAIR.** No boats, motor homes, campers or trailers, shall be parked anywhere in the subdivision (including the streets of the subdivision) for more than 24 hours unless such vehicle is parked in a garage. Automobile parking is permitted only in garages, on paved driveways and upon the paved portions of the public street. No owner, occupant or guest of an owner or occupant shall be permitted to park in anyplace except as provided herein. No repair work, maintenance or painting shall be done on any vehicle, except on a vehicle while parked in the garage on the lot of the owner of the vehicle.

10. **DRAINAGE AND LOT CONTOUR.** The platted lots shall substantially retain their original contours and no excavation or filling shall be undertaken on any of the lots in the subdivision which substantially varies the contour of the lot as originally platted, except with the written permission of the Architectural Committee. During construction, all dirt from excavation shall be confined to the lot on which the excavation is made or stockpiled in an area approved by the Architectural Committee. Nothing (except permitted fences and buildings) shall be placed upon any lot in such a way that it will interfere with the natural surface drainage of the subdivision. Rough grading of the site shall be completed by the time framing starts. In the event of a violation of any of the provisions of this paragraph, the architectural committee may give notice of such violation to the lot owner, builder or contractor, who shall then correct the same within a period of seven days from the receipt of such notice, and if he or she does not do so, the Architectural Committee may take such corrective measures as they deem appropriate and the cost of such work, and any legal proceedings instituted to enforce this covenant, shall be paid by the lot owner or owners who are found to have failed to comply with this restriction.

11. **COMMENCEMENT AND COMPLETION OF CONSTRUCTION.** Each lot purchaser shall commence construction of a residence upon such lot within one year from the date of purchase of the lot. In the event a lot owner does not commence construction within these specified time frames, the Developer shall have the option to purchase the lot from the lot owner upon the same terms and conditions, including price, that the Developer sold the subject lot. The Developer may exercise this option by providing written notice to the lot owner, and closing shall be held within thirty days of the date of the Developer's notice to the lot owner. Each lot owner acknowledges that time is of the essence with respect to this paragraph 11.

The construction of any building or structure upon any lot shall proceed diligently and continuously from the time of commencement until the exterior construction shall be fully completed and the interior construction is substantially completed, and in any event shall be completed within a period of twelve months from the date the footings were excavated. No such building or structure shall be occupied during the course of the original exterior construction.

When required by applicable ordinances of any appropriate governmental agency, no structure shall be occupied until an occupancy permit has been issued by it.

If a lot owner does not commence construction within six (6) months of the date of closing of purchase of the lot, the lot owner shall seed the entire lot and maintain the vegetation per Paragraph 6 herein.

12. **FENCING.** No fence having an overall height of more than five (5) feet shall be constructed or allowed to remain on any lot between any public street and the building setback line and all shrubs and hedges located between any public street and the building setback line shall be kept trimmed so as not to exceed five (5) feet in height. No wood or chain link fencing shall be permitted; fences must be of tubular ornamental design, constructed of either aluminum or steel, in colors of black, bronze, tan, or white, as supplied by S&K Fence or equivalent contractor. No fence shall be constructed in a manner that results in blocking the view of the detention basins in Trails Edge Subdivisions.

13. **YARD.** A yard light shall be installed in the front yard of the lot occupied by the dwelling, which light shall be equipped with a photoelectric cell to turn it on automatically during the hours of darkness.

14. **LANDSCAPING.** As soon as weather permits after the construction of a residence on any lot in this subdivision, the owner shall sod the front yard and shall sod or seed the remaining yard space, and shall plant two 2-inch diameter hardwood trees in the front yard. In addition to the foregoing, the owner of a corner lot shall sod the yard adjacent to both streets to the front of the house.

15. **ARCHITECTURAL COMMITTEE.** An Architectural Committee composed of Randy Peifer, William Peifer, and Teresa Peifer is hereby appointed. In the event of the death or resignation of any member of the committee, the remaining members shall have full authority to designate a successor. The committee shall have the authority to appoint an agent to act in its behalf and to delegate to such agent all powers and duties given to the architectural committee herein. The designation of such agent shall be by written instrument which shall be recorded in the Recorder's Office of Champaign County, Illinois. When one hundred percent of all lots in Trails Edge Subdivisions have been sold, the record owners of the lots in such subdivisions shall have the authority, expressed through an instrument executed by a majority of the owners of the lots in the subdivision and placed of record with the office of the Recorder of Deeds of Champaign County, Illinois, to change the membership of the committee or to withdraw from it any of its powers and duties. Any member of the committee shall have the authority to act for the committee.

16. **BUILDING PLANS.** No building, dwelling, fence, sidewalk, wall, drive, tent, awning, sculpture, poll, hedge, mass planting or other structural excavation shall be erected, constructed, altered or maintained upon, under or above or moved upon any part of said subdivision unless the plans and specifications thereof, showing the construction, nature, kind, shape, height, material and color scheme thereof, and a plot plan showing lot lines, boundaries of the building site, distance from the boundaries of the building site to the buildings and the grading plan and the erosion control plan for the building site shall have been submitted to and approved by the Architectural Committee, and until a copy of such plans

and' specifications, plot plan and grading plan as finally approved is deposited for permanent record with the Architectural Committee.

17. **APPROVAL BY ARCHITECTURAL COMMITTEE.** The Architectural Committee shall, upon request, issue its certificate of completion and compliance or approval following the action taken by the committee on such approval. if the committee fails to approve or reject any plan or matter requiring approval within 30 days after plans or specifications have been submitted to it, or in the event that no suit to enjoin construction has been commenced prior to the completion thereof, approval shall be conclusively presumed and the related covenants shall be deemed to have been fully complied with.

18. **RIGHT OF INSPECTION.** During any construction or alteration required to be approved by the Architectural Committee, any member of the Architectural Committee or any agent of such committee shall have the right to enter upon and inspect, during reasonable hours, any building site embraced within said subdivision, and the improvements thereon, for the purpose of ascertaining whether or not the provisions herein set forth have been and are being fully complied with and shall not be deemed guilty of trespass by reason thereof.

19. **WAIVER AND LIABILITY.** The approval by the Architectural Committee of any plans and specifications, plot plan, grading, planning or any other plan or matter requiring approval as herein provided shall not be deemed to be a waiver by the said committee of its right to withhold approval as to similar or other features or elements embodied therein when subsequently submitted for approval in connection with the same building site or any other building site. Neither said committee nor any member thereof nor any homeowners association or the present owner of said real estate shall be in any way responsible or liable for any lose or damage, for any error or defect, which may or may not be shown on any plans and specifications, or any plot or grading plan, or planting or other plan, or any building or structural work done in accordance with any other matter, whether or not the same has been approved by the said committee or any members thereof, or any homeowners association, or the present owner of said real estate.

20. **CONSTRUCTIVE EVIDENCE OF ACTION BY ARCHITECTURAL COMMITTEE.** Any title company or person certifying, guaranteeing or insuring title of the building site, lot or parcel in such subdivision, or any lien thereon or interest therein, shall be fully justified in relying upon the contents of the certificate signed by any member of the Architectural Committee, or any agent thereof appointed in accordance with the provisions of paragraph 15, and said certificate shall fully protect any purchaser or encumbrance in good faith in acting thereon.

21. **HOMEOWNERS ASSOCIATION.** All lot owners shall be members of the Trails Edge Homeowners Association and shall be bound by any articles of incorporation, by-laws and reasonable rules and regulations of said association. Each owner or member shall be subject to assessment for annual dues. The obligation of assessments is imposed against each owner and becomes a lien upon said owner's land in Trails Edge 3 Subdivision against which such assessments are made. Defaulting members shall be liable to the association for all costs and expenses including attorney's fees incurred by the association in collecting unpaid assessments. The association shall have the following powers:

- A. Authority to enforce these covenants;
- B. Authority to levy dues assessments.

If additional subdivisions are platted by Developer, or its assigns, in Township 19 North, Range 8 East of the Third Principal meridian in Champaign County, Illinois, with the word "Trails Edge" in the

name of the subdivision, the developers of said subdivision may make lot owners in said subdivisions members of the Trails Edge Homeowners Association.

A primary purpose of said Association will be to provide for the ownership, development and maintenance and upkeep of the common areas and storm water detention basins of Trails Edge Subdivisions, as well as any under drains and appurtenances constructed within such subdivisions. Upon completion of the detention basin improvements, the Developer shall convey all common areas to the Homeowners Association, and the Association shall accept such conveyance and assume all maintenance responsibility for such property.

Trails Edge 3 Subdivision shall be served by the detention basin located on Lot 300, formerly Lot 131 of Trails Edge 1 Subdivision. The costs of maintaining detention basins within Trails Edge Subdivisions shall be shared equally by each subdivision based upon the ratio of the square footage of such subdivision divided by the total square footage of all subdivisions utilizing the basins. Each lot owner shall be subject to and share equally in the payment of an annual assessment for annual dues to the Association in such amounts and at such times as determined by the Board of Directors.

The common areas developed in the Trails Edge Subdivisions shall be subject to the rules and regulations established by the Trails Edge Homeowners Association, and the use of common areas and common facilities which may be provided by the Developer from time to time shall be subject to the rules and regulations established by said Homeowners' Association.

The Homeowners' Association shall have the power to make agreements with park districts, not-for-profit corporations, or any other municipal government for the maintenance of any common areas and shall have the power to convey any said common areas to said municipal government or park district subject to a vote of the majority of the Homeowners' Association, provided said property is within the jurisdictional boundaries of such municipal government or park district.

The Homeowners' Association shall establish a publicly listed telephone number and post office box in the municipality to which the subdivisions are annexed, both to be maintained and monitored by the President of the Association at the Association's expense, until such time as the purpose of the Homeowners' Association shall no longer exist.

23. **This paragraph intentionally deleted.**

24. **SATELLITE DISHES AND ANTENNAS.** No satellite dishes, antennas, transmitting or broadcasting equipment, appurtenances thereto or similar equipment shall be placed, stored, kept or used upon any lot at any time either temporarily or permanently, without the approval of the Architectural Committee.

25. **AMENDMENT OF COVENANTS.** These restrictive covenants may be amended by the Developer without approval of the other lot owners to effect technical corrections or accommodate platting of additional phases of Trails Edge Subdivisions until such time as all the lots are sold, as long as such amendments are substantially in conformance with these restrictions. After the sale of all lots, these restrictive covenants may be amended or waived, in whole or in part, as to any one or more lots, by an instrument signed, acknowledge and recorded by at least 60% of all of the lot owners. This authority to amend or waive rights shall not be applicable to annexation requirements imposed under the Annexation Agreement nor to the dedication of streets and easements.

26. **ASSESSMENT LIENS.** Any dues, annual assessments or special assessments levied by the Trails Edge Homeowners Association shall be a charge on the lot against which it is levied or assessed

and shall be a continuing lien against such lot for the amount of the dues or such assessment that is at any time unpaid. All costs of collection thereon, including attorneys, fees and court costs, in addition to being a lien on each such lot so assessed, shall also be the personal obligation of the person or persons who were the owners of such property at the time such assessment or dues were levied.


27. **BINDING EFFECT OF THESE COVENANTS.** These covenants constitute covenants running with the land and shall be binding upon all persons who hold title to lots or condominium dwellings in the subdivision and upon all contract purchasers of such lots or condominium dwellings and upon their heirs, executors, administrators and assigns.

28. **SEVERABILITY OF THESE COVENANTS.** The invalidation of any one of these covenants by a judgment of the court or by court order or injunction shall in no way affect any of the other provisions hereof and the remaining covenants shall continue in full force and effect.

This space intentionally left blank.

Dated at Champaign, Illinois, this 16 day of Sept., 2005.

CURTIS FARMS LLC,
an Illinois limited liability company

By: 
Randy Peifer, Manager

STATE OF ILLINOIS)
) SS
COUNTY OF CHAMPAIGN)

I, Kelly E. Ford, a Notary Public in and for said County and State, certify that Randy Peifer, personally known to me to be the manager of Curtis Farms LLC, as above described, and personally known to me to be the same person who executed the foregoing instrument as such manager of said limited liability company, appeared before me this day in person and acknowledged that he signed, affixed the corporate seal to, and delivered this instrument as his free and voluntary act, and as the free and voluntary act of said Curtis Farms LLC, as aforesaid, for the uses and purposes therein set forth.

Witness my hand and Notarial Seal this 16~~th~~ day of September, 2005.


Notary Public



LEGAL DESCRIPTION OF TRAILS EDGE 3 SUBDIVISION

LOT 131 OF TRAILS EDGE 1 SUBDIVISION, RECORDED AS DOCUMENT No. 2003R29156 IN THE OFFICE OF THE CHAMPAIGN COUNTY RECORDER AND A PART OF THE SOUTHEAST QUARTER OF THE NORTHWEST QUARTER OF SECTION 20, TOWNSHIP 19 NORTH, RANGE 8 EAST OF THE THIRD PRINCIPAL MERIDIAN, CHAMPAIGN COUNTY, ILLINOIS, MORE PARTICULARLY DESCRIBED AS FOLLOWS: BEGINNING AT THE NORTHWEST CORNER OF LOT 210 IN TRAILS EDGE 2 SUBDIVISION, RECORDED AS DOCUMENT NO. 2004R22833 IN SAID RECORDER'S OFFICE. FROM SAID POINT OF BEGINNING, THENCE SOUTH 00° 24' 42" EAST 123.58 FEET ALONG THE WEST LINE OF SAID LOT 210 TO THE SOUTHWEST CORNER OF SAID LOT 210; THENCE SOUTH 89° 35' 18" WEST 31.61 FEET ALONG THE NORTH RIGHT-OF-WAY LINE OF WESTBOROUGH DRIVE IN SAID TRAILS EDGE 2 SUBDIVISION TO THE NORTHWEST CORNER THEREOF; THENCE SOUTH 00° 24' 42" EAST 180.00 FEET ALONG THE WEST LINE OF SAID WESTBOROUGH DRIVE AND THE WEST LINE OF LOT 211 IN SAID TRAILS EDGE 2 SUBDIVISION TO THE SOUTHWEST CORNER OF SAID LOT 211; THENCE SOUTH 89° 35' 18" WEST 252.00 FEET ALONG THE NORTH LINE OF LOTS 223, 224 AND 225 OF SAID TRAILS EDGE 2 SUBDIVISION TO THE NORTHWEST CORNER OF SAID LOT 225; THENCE SOUTH 00° 24' 42" EAST 325.88 FEET ALONG THE WEST LINE OF SAID LOT 225, THE WEST LINE OF PEIFER LANE AND THE WEST LINE OF LOT 228, ALL IN SAID TRAILS EDGE 2 SUBDIVISION TO THE SOUTHWEST CORNER OF SAID LOT 228; THENCE NORTH 89° 35' 18" EAST 135.00 FEET ALONG THE NORTH LINE OF SAID LOT 131 TO THE NORTHEAST CORNER THEREOF; THENCE SOUTH 00° 24' 42" EAST 512.09 FEET ALONG THE EAST LINE OF SAID LOT 131 TO THE SOUTHWEST CORNER OF LOT 128 IN SAID TRAILS EDGE 1 SUBDIVISION; THENCE NORTH 89° 35' 18" EAST 120.00 FEET ALONG THE SOUTH LINE OF SAID LOT 128 TO THE SOUTHEAST CORNER THEREOF; THENCE SOUTH 00° 24' 42" EAST 20.00 FEET ALONG THE WEST RIGHT-OF-WAY LINE OF VALE STREET TO THE NORTHEAST CORNER OF LOT 129 ALL IN SAID TRAILS EDGE 1 SUBDIVISION; THENCE SOUTH 89° 35' 18" WEST 120.00 FEET ALONG THE NORTH LINE OF SAID LOT 129 TO THE NORTHWEST CORNER THEREOF; THENCE SOUTH 00° 24' 42" EAST 160.00 FEET ALONG THE EAST LINE OF SAID LOT 131 TO THE SOUTHEAST CORNER THEREOF; THENCE NORTH 89° 40' 32" WEST 660.05 FEET ALONG THE SOUTH LINE OF SAID LOT 131, SAID LINE ALSO BEING THE SOUTH LINE OF THE SOUTHEAST QUARTER OF THE NORTHWEST QUARTER OF SAID SECTION 20 TO THE SOUTHWEST CORNER OF SAID SOUTHEAST QUARTER OF THE NORTHWEST QUARTER OF SECTION 20; THENCE NORTH 00° 24' 42" WEST 1,324.53 FEET ALONG THE WEST LINE OF SAID SOUTHEAST QUARTER OF THE NORTHWEST QUARTER OF SECTION 20 TO THE NORTHWEST CORNER OF SAID SOUTHEAST QUARTER OF THE NORTHWEST QUARTER OF SECTION 20; THENCE SOUTH 89° 35' 59" EAST 808.69 FEET ALONG THE NORTH LINE OF SAID SOUTHEAST QUARTER OF THE NORTHWEST QUARTER OF SECTION 20 TO THE POINT OF BEGINNING, CONTAINING 20.02 ACRES, MORE OR LESS.

STATE OF ILLINOIS }
 }
COUNTY OF CHAMPAIGN }

TAX CERTIFICATE

I, **MARK SHELDEN**, County Clerk in and for the County of Champaign, Illinois, do hereby certify that I find no delinquent general taxes, unpaid current general taxes, or delinquent special assessments against the following described tract of land, as appears from the records in my said Office:


Description: Trails Edge 3 Subdivision
 Addition to the City of Champaign
 Champaign County, Illinois

PIN# : 03-20-20-200-020 RY 2001
 03-20-20-100-005 RY 2002 & RY 2003
 45-20-20-100-006 RY 2004

Given under my hand and seal of said Office this 16th day of September , A.D. 2005.

Mark Shelden

County Clerk
Champaign County, Illinois

The seal of Champaign County, Illinois, is circular with a central shield. The shield contains a plow and a sheaf of wheat. The text "CHAMPAIGN COUNTY ILLINOIS" is written around the perimeter of the seal. The seal is stamped in black ink and is partially obscured by the signature and title of the County Clerk.

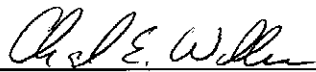
MARK SHELDEN
Champaign County Clerk
1776 E. Washington St.
Urbana, Illinois 61802

LEGAL DESCRIPTION OF TRAILS EDGE 3 SUBDIVISION

LOT 131 OF TRAILS EDGE 1 SUBDIVISION, RECORDED AS DOCUMENT No. 2003R29156 IN THE OFFICE OF THE CHAMPAIGN COUNTY RECORDER AND A PART OF THE SOUTHEAST QUARTER OF THE NORTHWEST QUARTER OF SECTION 20, TOWNSHIP 19 NORTH, RANGE 8 EAST OF THE THIRD PRINCIPAL MERIDIAN, CHAMPAIGN COUNTY, ILLINOIS, MORE PARTICULARLY DESCRIBED AS FOLLOWS: BEGINNING AT THE NORTHWEST CORNER OF LOT 210 IN TRAILS EDGE 2 SUBDIVISION, RECORDED AS DOCUMENT NO. 2004R22833 IN SAID RECORDER'S OFFICE. FROM SAID POINT OF BEGINNING, THENCE SOUTH 00° 24' 42" EAST 123.58 FEET ALONG THE WEST LINE OF SAID LOT 210 TO THE SOUTHWEST CORNER OF SAID LOT 210; THENCE SOUTH 89° 35' 18" WEST 31.61 FEET ALONG THE NORTH RIGHT-OF-WAY LINE OF WESTBOROUGH DRIVE IN SAID TRAILS EDGE 2 SUBDIVISION TO THE NORTHWEST CORNER THEREOF; THENCE SOUTH 00° 24' 42" EAST 180.00 FEET ALONG THE WEST LINE OF SAID WESTBOROUGH DRIVE AND THE WEST LINE OF LOT 211 IN SAID TRAILS EDGE 2 SUBDIVISION TO THE SOUTHWEST CORNER OF SAID LOT 211; THENCE SOUTH 89° 35' 18" WEST 252.00 FEET ALONG THE NORTH LINE OF LOTS 223, 224 AND 225 OF SAID TRAILS EDGE 2 SUBDIVISION TO THE NORTHWEST CORNER OF SAID LOT 225; THENCE SOUTH 00° 24' 42" EAST 325.88 FEET ALONG THE WEST LINE OF SAID LOT 225, THE WEST LINE OF PEIFER LANE AND THE WEST LINE OF LOT 228, ALL IN SAID TRAILS EDGE 2 SUBDIVISION TO THE SOUTHWEST CORNER OF SAID LOT 228; THENCE NORTH 89° 35' 18" EAST 135.00 FEET ALONG THE NORTH LINE OF SAID LOT 131 TO THE NORTHEAST CORNER THEREOF; THENCE SOUTH 00° 24' 42" EAST 512.09 FEET ALONG THE EAST LINE OF SAID LOT 131 TO THE SOUTHWEST CORNER OF LOT 128 IN SAID TRAILS EDGE 1 SUBDIVISION; THENCE NORTH 89° 35' 18" EAST 120.00 FEET ALONG THE SOUTH LINE OF SAID LOT 128 TO THE SOUTHEAST CORNER THEREOF; THENCE SOUTH 00° 24' 42" EAST 20.00 FEET ALONG THE WEST RIGHT-OF-WAY LINE OF VALE STREET TO THE NORTHEAST CORNER OF LOT 129 ALL IN SAID TRAILS EDGE 1 SUBDIVISION; THENCE SOUTH 89° 35' 18" WEST 120.00 FEET ALONG THE NORTH LINE OF SAID LOT 129 TO THE NORTHWEST CORNER THEREOF; THENCE SOUTH 00° 24' 42" EAST 160.00 FEET ALONG THE EAST LINE OF SAID LOT 131 TO THE SOUTHEAST CORNER THEREOF; THENCE NORTH 89° 40' 32" WEST 660.05 FEET ALONG THE SOUTH LINE OF SAID LOT 131, SAID LINE ALSO BEING THE SOUTH LINE OF THE SOUTHEAST QUARTER OF THE NORTHWEST QUARTER OF SAID SECTION 20 TO THE SOUTHWEST CORNER OF SAID SOUTHEAST QUARTER OF THE NORTHWEST QUARTER OF SECTION 20; THENCE NORTH 00° 24' 42" WEST 1,324.53 FEET ALONG THE WEST LINE OF SAID SOUTHEAST QUARTER OF THE NORTHWEST QUARTER OF SECTION 20 TO THE NORTHWEST CORNER OF SAID SOUTHEAST QUARTER OF THE NORTHWEST QUARTER OF SECTION 20; THENCE SOUTH 89° 35' 59" EAST 808.69 FEET ALONG THE NORTH LINE OF SAID SOUTHEAST QUARTER OF THE NORTHWEST QUARTER OF SECTION 20 TO THE POINT OF BEGINNING, CONTAINING 20.02 ACRES, MORE OR LESS.

SURVEYOR'S STATEMENT TO RECORDER OF DEEDS

I, Chad E. Wallace, Illinois Professional Land Surveyor No. 3521, hereby state that I have prepared a plat of "Trails Edge 3 Subdivision" in Champaign County, Illinois. I authorize Chicago Title Insurance Company to act as my agent in presenting this plat to the Champaign County Recorder for recording



Chad E. Wallace
FARNSWORTH GROUP, INC.
Illinois Professional Land Surveyor No. 3521
September 15, 2005

